



## EXPLORE THE SUSQUEHANNA

OCTOBER 2024

FACEBOOK

INSTAGRAM

EMAIL

DONATE

## EXPLORE THE NORTH BRANCH



Anthracite Scenic Trail Association

### BACK MOUNTAIN RAIL TRAIL

*An Anytime Nature Trail*

**Length:** 6.2 miles (out and back)

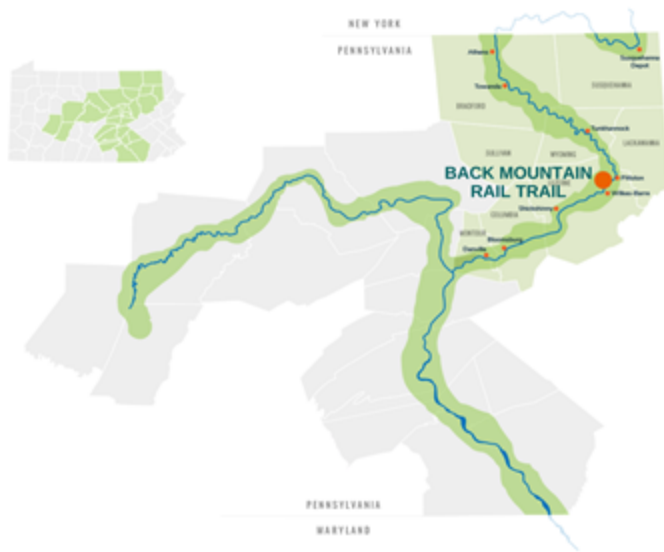
**Difficulty:** Easy - Moderate

**Trail Surface:** Crushed stone

**Activities:** Hiking, biking, birdwatching

**County:** Luzerne, Wyoming

The Back Mountain Rail Trail in Luzerne, PA offers a quiet escape from the urban bustle, traversing a lovely wooded path alongside Toby Creek. The route is 6.2 miles out-and-back, but can be explored as much or as little as the adventurer chooses. It is a great spot for birdwatching, hiking, and biking, and is pet friendly. Open year-round, the trail is beautiful in any season, sporting dainty wildflowers in spring, lush greenery in summer, vibrant foliage in fall, and a brisk refreshing walk in winter.



CLICK TO EXPLORE

## EXPLORE THE WEST BRANCH



### MID STATE TRAIL

*PA's Longest & Wildest Footpath*

**Length:** 323 miles (collectively)  
**Difficulty:** Easy - Difficult  
**Trail Surface:** Dirt, gravel, & paved sections  
**Activities:** Hiking, Backpacking  
**County:** Clinton

At 323 miles, the Mid State Trail is considered Pennsylvania's longest and wildest footpath. It is a wooded wonderland for the backpacking enthusiast, but can also be explored in sections for weekend getaways or day hikes. Voted the "Pennsylvania Trail of the Year" in 2019, it is a local favorite and waiting for you to explore. Access from the Susquehanna Greenway is located between Lock Haven and Jersey Shore.



[CLICK TO EXPLORE](#)

## EXPLORE THE MIDDLE SUSQUEHANNA



### KETTLE TRAIL

*Rugged Hike with Rewarding Views*

**Length:** 6.8 miles (out and back)  
**Difficulty:** Moderate  
**Trail Surface:** Dirt & gravel  
**Activities:** Hiking  
**County:** Northumberland

The Kettle Trail offers a full day hike traversing forest, mountain, and meadow views. The steep incline up Herndon Mountain is a workout, but the view from the top is worth the effort, looking out over the Susquehanna River. Plan for a backcountry experience, with plenty of water, snacks, and bug spray. The trail is located within State Game Lands, so be sure to wear orange.



[CLICK TO EXPLORE](#)

## EXPLORE THE LOWER SUSQUEHANNA



## SCHULL'S ROCK TRAIL

*Pleasant Stroll to a Stunning Overlook*

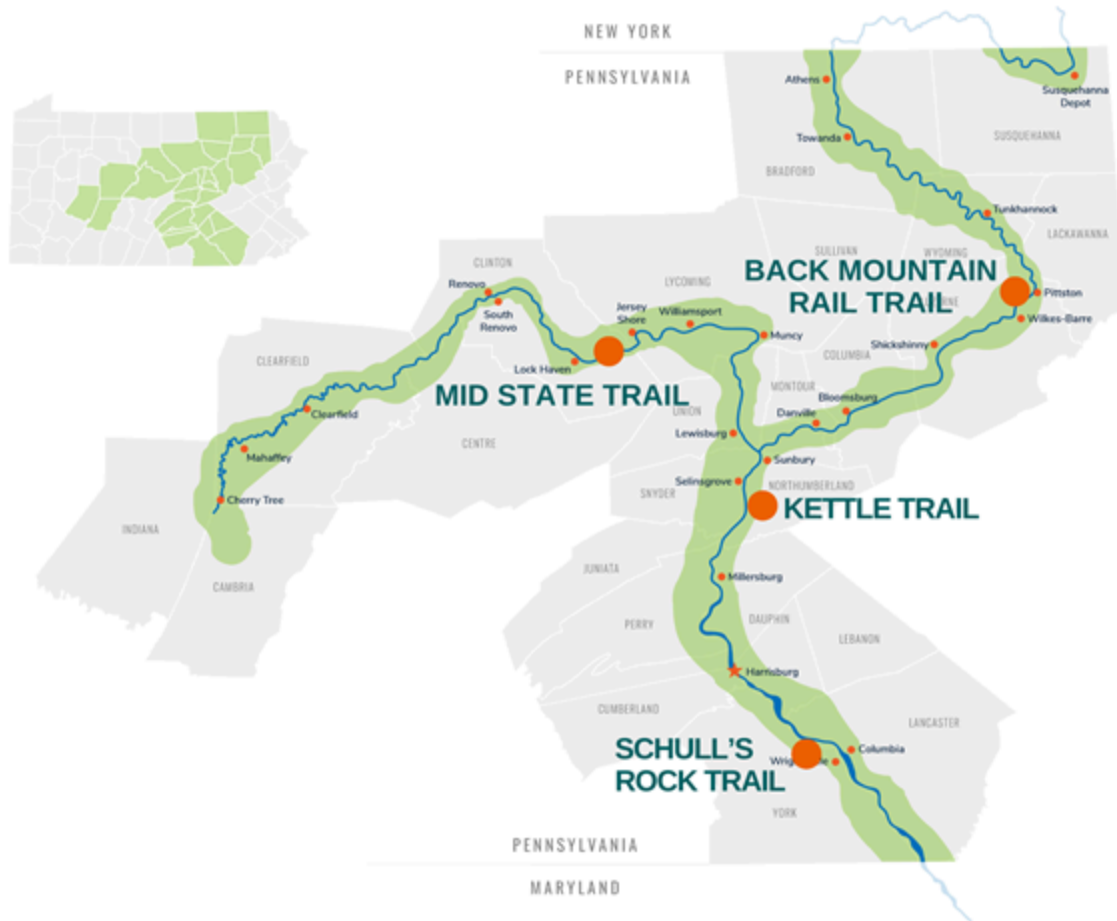
**Length:** 1 mile (out and back)  
**Difficulty:** Easy  
**Trail Surface:** Natural  
**Activities:** Hiking  
**County:** York

The overlook trail to Schull's Rock offers a light hike to a stunning overlook at the Susquehanna Riverlands State Park. It crosses woodlands and meadows and passes by farm fields before opening up to the view above the river. Nature enthusiasts will be treated to sights of natural quartz along the trail and a patch of pawpaw trees before approaching the cliff's edge.



[CLICK TO EXPLORE](#)

## EXPLORE THE SUSQUEHANNA GREENWAY



**NOTE:** These recommendations are not exhaustive. To explore more parks, trails, and paddling itineraries, click the button below or explore our [interactive map](#).

[CLICK TO EXPLORE](#)

## PLAN FOR THE FOLIAGE

**[DON'T MISS AUTUMN COLORS](#)**

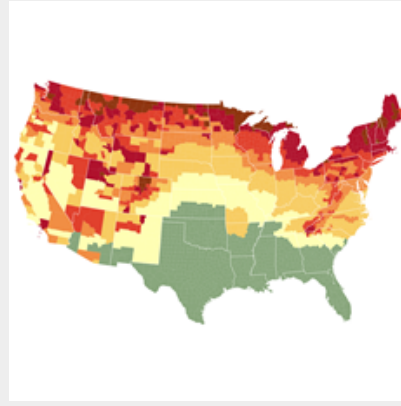
*All you need to know about*

**[FOLIAGE PREDICTION MAP](#)**

*A fantastic tool for foliage planning*

foliage on the Susquehanna Greenway

across the United States



[CLICK TO EXPLORE](#)

[CLICK TO EXPLORE](#)

## BONUS MATERIAL

### SUSQUEHANNA ADVENTURES "THEN & NOW"



The Susquehanna River—a landscape flowing with history and adventure! Whether rafting, rock climbing, or even flying, there's an adventure waiting for everyone on the Susquehanna Greenway. Let's take a look at these adventures, then and now.

[CLICK TO EXPLORE](#)

### WE HAVE A NEW LINE OF BIKE-THEMED SHIRTS!

After many requests, we are excited to release a new line of bike-themed shirts for our pedaling enthusiasts out on the Greenway! Are you head over wheels? Two-tired? Do you rock 'n' roll? Or do you just live life behind bars?

Available in many colors and sizes!

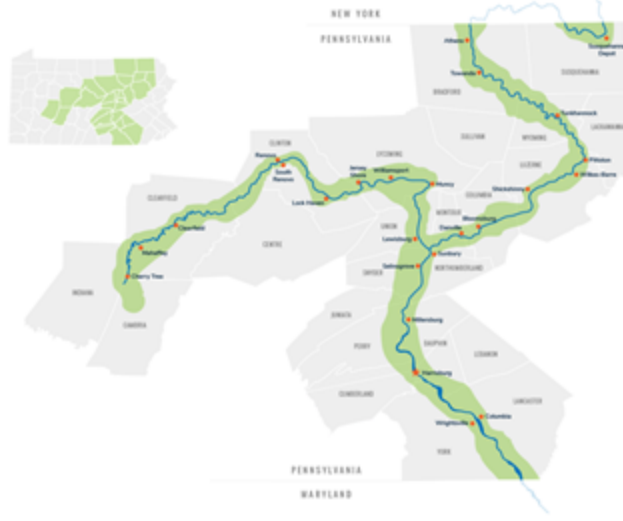
[SHOP NOW](#)



## ABOUT THE SUSQUEHANNA GREENWAY



The Susquehanna Greenway is a connected corridor of paddling, walking, and biking trails, boat launches, conserved lands, and communities that runs along the Susquehanna River in PA.



The Susquehanna Greenway Partnership (SGP) is a 501(c)3 non-profit dedicated to advancing the vision of the Susquehanna Greenway. SGP works with partners to grow the network, inspire people to engage with the outdoors, and transform communities into places where people want to live, work, and explore.



### WAYS TO SUPPORT THE SUSQUEHANNA GREENWAY



[Donate Directly](#)



[Photograph the Greenway](#)



[Become an Ambassador](#)



[Become a Steward](#)



[Visit the SGP Store](#)

### SPECIAL THANK YOU TO OUR SUPPORTERS



[Susquehanna Valley Harley Davidson](#)

[The Express](#)

[Long's EcoWater](#)

### LET'S STAY CONNECTED!



Forwarded this email? Sign up to receive news of the Susquehanna Greenway [here](#).

[To safely unsubscribe, please click here](#) | [Spam Policy](#)

This email was sent to [ajajko@susquehannagreenway.org](mailto:ajajko@susquehannagreenway.org) by [info@susquehannagreenway.org](mailto:info@susquehannagreenway.org)  
Susquehanna Greenway Partnership | 301 Market Street, Unit 649 | Lewisburg | PA | 17837