



Walk it. Bike it. Run it.

Explore the Capital Area Greenbelt

A RIVERFRONT PARK

B CITY ISLAND

C ITALIAN LAKE

D FORT HUNTER MANSION & PARK

E WILDWOOD PARK

F HACC, CENTRAL PA'S COMMUNITY COLLEGE

G FORMER STATE HOSPITAL GROUNDS

H PATTON ARBORETUM

I RESERVOIR PARK

J NATIONAL CIVIL WAR MUSEUM

K PAXTANG PARKWAY

L FIVE SENSES GARDENS

M CAMERON PARKWAY

N DR. MARTIN LUTHER KING JR. MEMORIAL

O MEMORIAL TREES



Download the most current Greenbelt map at CAGA.org



photo Rick Carlson

WILDWOOD PARK

There are endless opportunities for fun and adventure at Wildwood Park. Explore the Nature Center, walk the trails and boardwalks, ride your bike, pack a picnic lunch, watch the birds, check out the flowers, and much more!




photo courtesy of The Burg

FORMER STATE HOSPITAL GROUNDS

Harrisburg State Hospital opened in 1851 to humanely treat people with mental illness through farm work and outdoor therapies. The hospital closed in 2006. Look for old buildings and pathways, and listen for birds—the area is a birding hot spot with 150+ species!




photo Karen Cummings

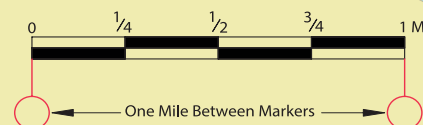
RIVERFRONT PARK

The 3.5-mile riverside park was built in 1906 with a stepped riverbank, carriage path along the lower bank and a tree-lined upper footpath. Look for gardens, public art, John Harris' burial place, Peace Gardens, and Holocaust statuary, and Mira Dock's historic marker and home.



GREENBELT SIGNS

Look for this sign as you travel the trail.



Become a member of the Capital Area Greenbelt Association, learn about the Greenbelt's rich history, find events, maps, featured sites, volunteer opportunities, and more at CAGA.org!