










MAP LEGEND










Transportation

-  Connected Trail Path
-  Future Trail Connections
-  Street
-  Railroad
-  Waypoint

Activities

-  Playground
-  Self-Guiding Trail
-  Fishing
-  Birding / Wildlife-Watching

Services

-  Parking
-  Restroom
-  Food Service
-  Picnic Area
-  Store
-  Lodging
-  ADA Accessible
-  University
-  Point of Interest

SPECIAL THANKS TO:




POINTS OF INTEREST

Trail Descriptions

- Montoursville Bikeway**
This paved bikeway runs from point **A** to **C**, meandering past Indian Park, and to the Broad St Bridge at Loyalsock Creek. **1.9 miles.**
- Loyalsock Bikeway**
From the Broad St Bridge at point **C**, this bikeway runs both on-road and off-road, past Riverfront Park and the Greevey boat access until it meets up with point **E**. **2.5 miles.**
- Susquehanna River Walk & Timber Trail**
From point **E** to **H**, the River Walk follows the north and south shores of the river's West Branch, with two bridge crossings at Market St & Maynard St. The looped section between the two bridges is the Timber Trail and offers interpretive signage about the lumber heritage of the region. **5.6 miles.**
- Collective Trail Length: 10 miles**

Park Descriptions

- Indian Park** - (Montoursville) parking, pavilions, tennis courts, soccer fields, baseball diamonds, fishing pond, playground.
- Riverfront Park** - (Loyalsock Twp) parking, pavilion, walking & cross county paths, and access to Canfield Island.
- Canfield Island** - (Loyalsock Twp) home to the .5-mile James P. Bressler Heritage Trail with signage about historic Native American settlements.
- South Williamsport Community Park** - parking, pavilions, soccer fields, baseball diamonds, dog park, playground, 1-mile loop trail.



To Learn More Visit
www.susquehannagreenway.org

Susquehanna Greenway Partnership
570-478-0178

WILLIAMSPORT AREA
TRAIL MAP

A MONTOURSVILLE PARK & RIDE ACCESS
 P [Icons: Fork and knife, Glass, Wheelchair]

B INDIAN PARK
 P [Icons: Restroom, Tent, Umbrella, Wheelchair]

D RIVERFRONT PARK
 P [Icons: Restroom, Tent, Umbrella, Wheelchair]

E FAXON ACCESS
 P [Icons: Fork and knife, Wheelchair, Glass]

H SOUTH WILLIAMSPORT COMMUNITY PARK COMPLEX
 P [Icons: Restroom, Tent, Umbrella, Wheelchair, Wheelchair]

C BROAD & MILL STREET
 [Icons: Fork and knife, Bed]

FOR SAFETY GO UNDER BROAD ST

MILL STREET RECREATION AREA

Mill Street Recreation Area: 0.5 miles
 Montoursville Municipal Access: 1.5 miles

F HEPBURN STREET ACCESS
 P

SUSQUEHANNA RIVER WALK

EXIT MAYNARD ST

EXIT HEPBURN ST

EAST HWY 180

HEPBURN STREET DAM

G MAYNARD STREET ACCESS
 [Icons: Fork and knife, Bed, Graduation cap]

CONNECTS TO WEST SIDE OF BRIDGE

GO UNDER MAYNARD ST

SERIES OF CROSSWALKS

Maynard Street Bridge

